



Gatwick Airport Northern Runway Project

Environmental Statement

Appendix 5.2.1: Surface Access General Arrangement Plans

Book 5

VERSION: 1.0

DATE: JULY 2023

Application Document Ref: 5.3

PINS Reference Number: TR020005

Table of Contents

1	Introduction	i
---	--------------	---

Figures

Surface Access Highways Plans General Arrangements APFP
Regulations 5(2)(o) Key Plan

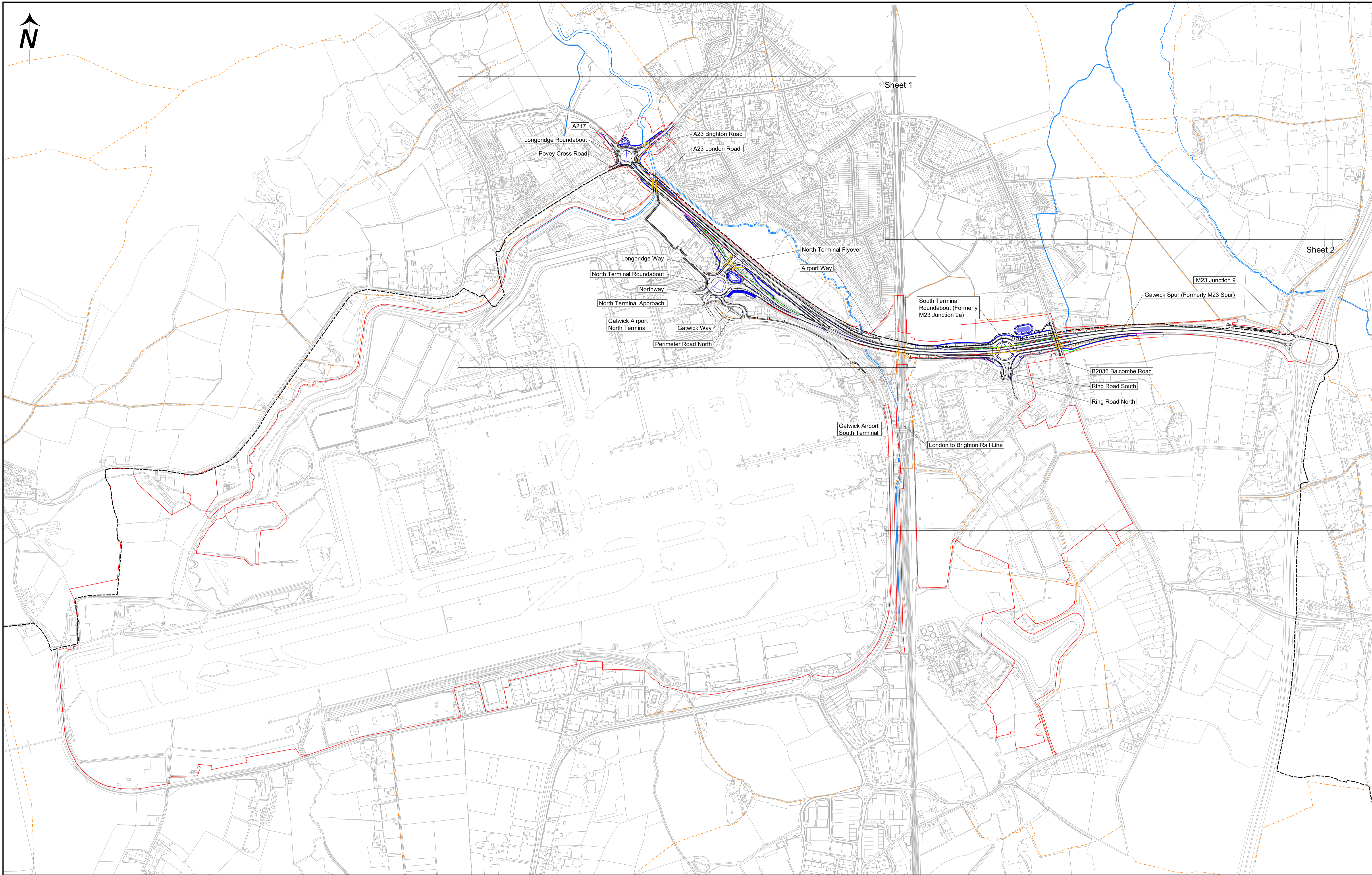
Surface Access Highways Plans General Arrangements APFP
Regulations 5(2)(o) Sheet 1

Surface Access Highways Plans General Arrangements APFP
Regulations 5(2)(o) Sheet 2

1 Introduction

1.1 General

- 1.1.1 This document forms **Appendix 5.2.1 of the Environmental Statement (ES)** (Doc Ref. 5.3) prepared on behalf of Gatwick Airport Limited (GAL) for the proposal to make best use of Gatwick Airport's existing runways and infrastructure (referred to within this report as 'the Project').
- 1.1.2 This document provides Surface Access General Arrangement Plans for the ES for the Project.



Sheet 1

Sheet 2

- Notes:
- 1) This drawing shall be read in conjunction with the draft Development Consent Order (DCO) and accompanying application documentation.
 - 2) All dimensions, chainage and levels are in meters unless otherwise stated.
 - 3) Only written dimensions shall be used.

Legend:

	Order Limits		Highways Ditch		Attenuation Basin
	County Council Boundary		Existing Ordinary Watercourse		Attenuation Pond
	Bridge Structure		Culvert		Attenuation Oversized Pipe
	Retaining Wall		Existing Culvert		Main River
	Noise Barrier		Carrier Pipe		
	Active Travel Path		Existing Carrier Pipe		
	Existing Public Right of Way				
	Preliminary Scheme Design				

© Crown copyright and database right. Ordnance Survey 100020071

P01	1 st July 2023	DCO Application	NW	JF	DA
Rev	Date	Revision Description	Dm	Chk	App

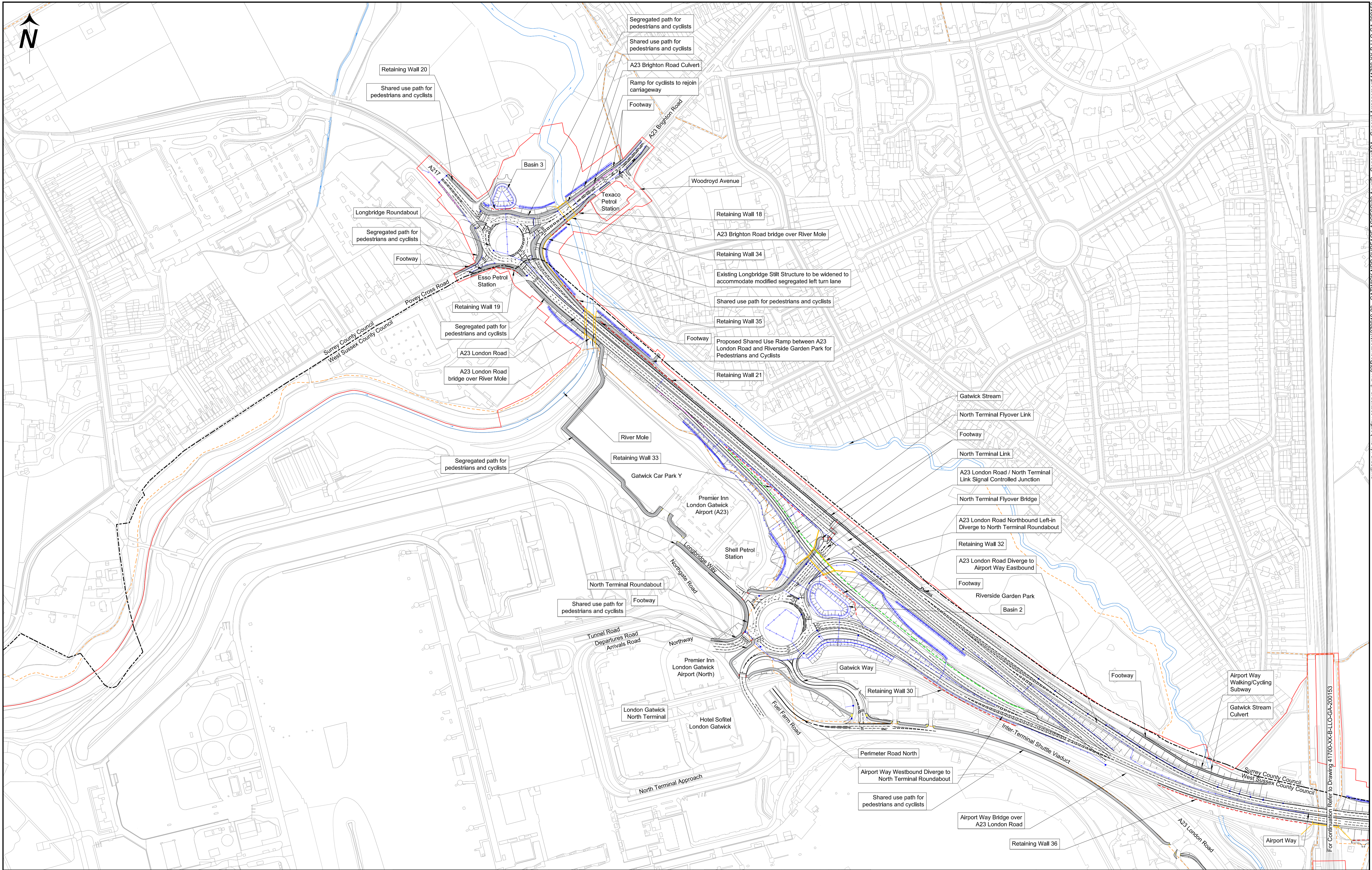


Project Name
Gatwick Airport Northern Runway Project

Title
**Surface Access Highways Plans
General Arrangements
APFP Regulations 5(2)(o)
Key Plan**

Checked By JF		Checked Date 31/05/23		Drawn By NW		Drawn Date 31/05/23	
Approved By DA		Approval Date 31/05/23		Reason for Issue DCO Submission		Status S4	
Project Code-Location-Discipline-Volume-Type-Unique Number 41700- XX -B- LLO- GA - 200151							Revision P01

pw:\lanup-uk-pw-03\Documents\791915-00 - GATWICK NRP SURFACE ACCESS02 Arup B - General Arrangements\41700-XX-B-LLO-GA-200151



Notes:

- 1) This drawing shall be read in conjunction with the draft Development Consent Order (DCO) and accompanying application documentation.
- 2) All dimensions, chainage and levels are in meters unless otherwise stated.
- 3) Only written dimensions shall be used.

Legend:		Highways Ditch		Attenuation Basin	
Order Limits	County Council Boundary	Highways Ditch	Existing Ordinary Watercourse	Attenuation Basin	Attenuation Pond
Bridge Structure	Retaining Wall	Culvert	Existing Culvert	Attenuation Oversized Pipe	Main River
Noise Barrier	Active Travel Path	Carrier Pipe	Existing Carrier Pipe		
Existing Public Right of Way	Preliminary Scheme Design				

Rev	Date	Revision Description	Dm	Chk	App
P01	1 st July 2023	DCO Application	NW	JF	DA



Project Name: **Gatwick Airport Northern Runway Project**

Title: **Surface Access Highways Plans General Arrangements APFP Regulations 5(2)(o) Sheet 1**

Scale: 1:2500m @ A1

For Approval

Checked By: JF	Checked Date: 31/05/23	Drawn By: NW	Status: S4
Approved By: DA	Approval Date: 31/05/23	Reason for Issue: DCO Submission	

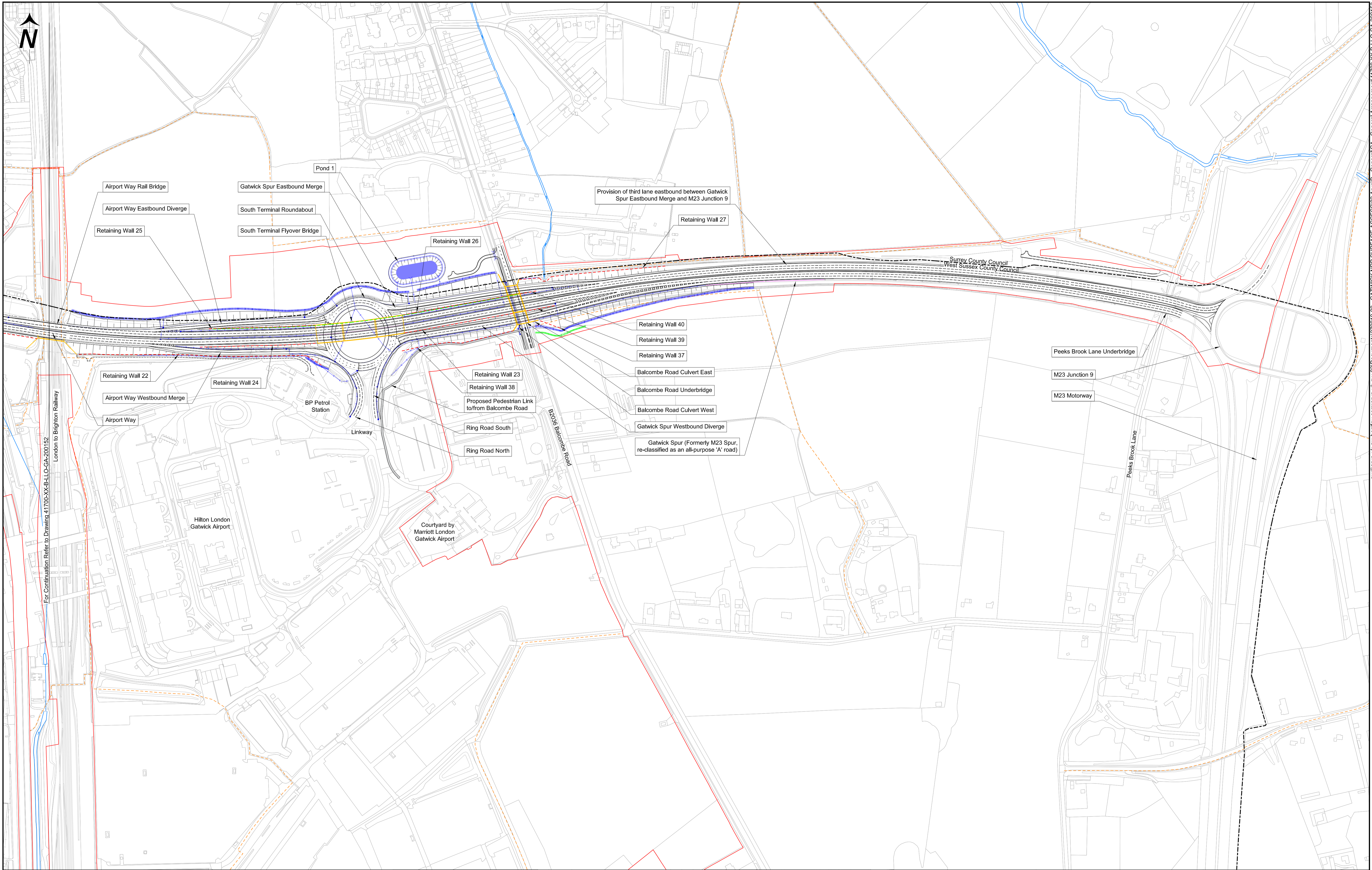
Project Code-Location-Discipline-Volume-Type-Unique Number: **41700- XX -B -LLO - GA - 200152**

Revision: **P01**

© Crown copyright and database right. Ordnance Survey 10002071

For Continuation Refer to Drawing 41700-XX-B-LLO-GA-200153

pwl:arup-uk-pw.bentley.com-arup-uk-pw-03Documents\279016-00 - GATWICK NRP SURFACE ACCESS02 Arup/B - General Arrangements\41700-XX-B-LLO-GA-200152



- Notes:
- 1) This drawing shall be read in conjunction with the draft Development Consent Order (DCO) and accompanying application documentation.
 - 2) All dimensions, chainage and levels are in meters unless otherwise stated.
 - 3) Only written dimensions shall be used.

Legend:	
	Order Limits
	County Council Boundary
	Bridge Structure
	Retaining Wall
	Noise Barrier
	Active Travel Path
	Existing Public Right of Way
	Preliminary Scheme Design
	Highways Ditch
	Existing Ordinary Watercourse
	Culvert
	Existing Culvert
	Carrier Pipe
	Existing Carrier Pipe
	Attenuation Basin
	Attenuation Pond
	Attenuation Oversized Pipe
	Main River

Rev	Date	Revision Description	Dm	Chk	App
P01	1 st July 2023	DCO Application		NW	JF DA



Project Name
Gatwick Airport Northern Runway Project

Title
**Surface Access Highways Plans
General Arrangements
APFP Regulations 5(2)(o)
Sheet 2**

Scale 0 25 50 75 100 125 SCALE 1:2500m @ A1		For Approval Drawn Date 31/05/23 Status S4
Checked By JF	Checked Date 31/05/23	Drawn By NW
Approved By DA	Approval Date 31/05/23	Reason for Issue DCO Submission
Project Code-Location-Discipline-Volume-Type-Unique Number 41700- XX -B- LLO- GA - 200153		Revision P01